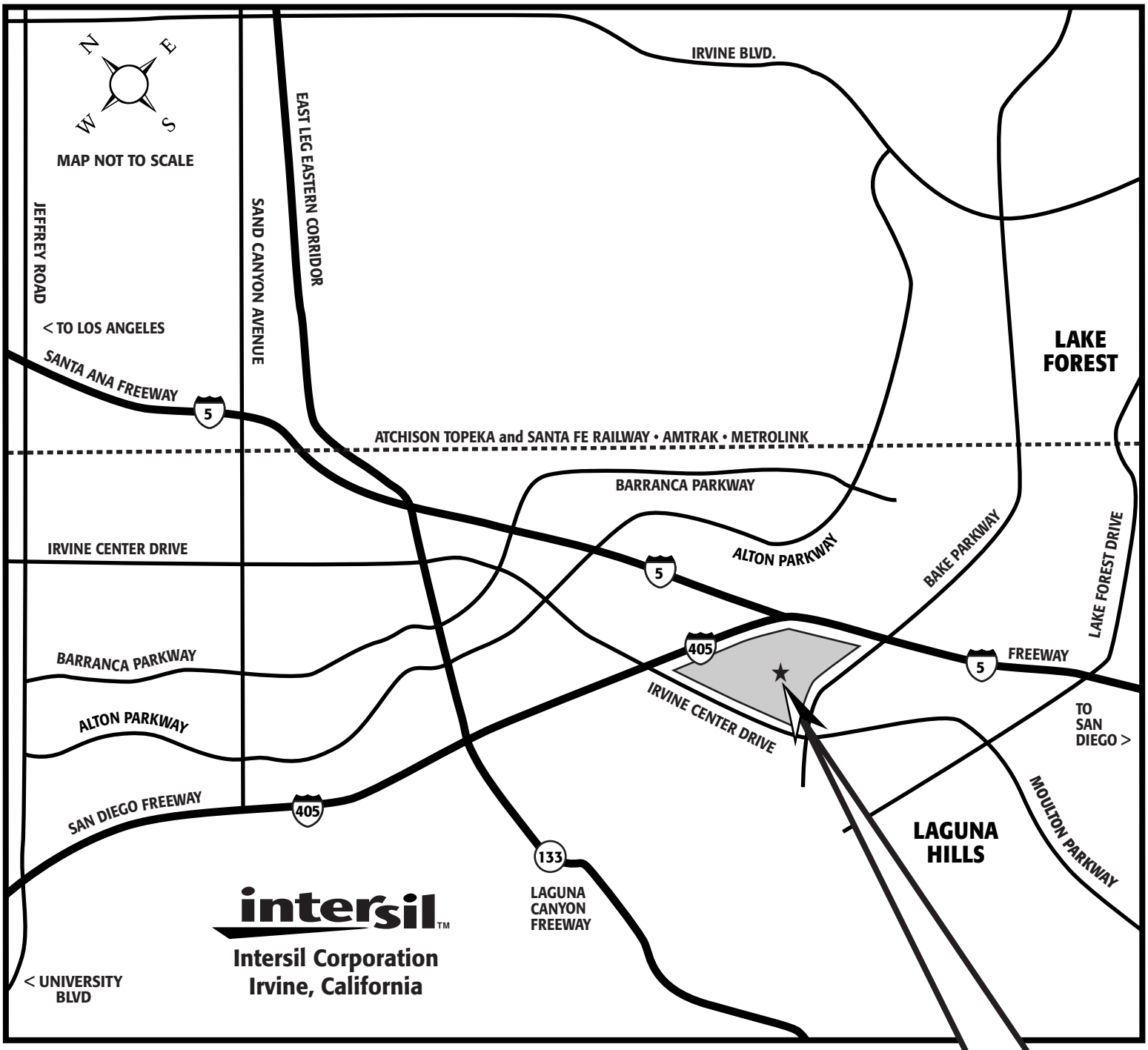
N
E
W
S
MAP NOT TO SCALE
IRVINE BLVD.
EAST LEG EASTERN CORRIDOR
JEFFREY ROAD
SAND CANYON AVENUE
< TO LOS ANGELES
SANTA ANA FREEWAY
5
LAKE FOREST
ATCHISON TOPEKA and SANTA FE RAILWAY • AMTRAK • METROLINK
BARRANCA PARKWAY
IRVINE CENTER DRIVE
ALTON PARKWAY
BAKE PARKWAY
LAKE FOREST DRIVE
405
FREEWAY
BARRANCA PARKWAY
ALTON PARKWAY
IRVINE CENTER DRIVE
TO SAN DIEGO >
SAN DIEGO FREEWAY
MOULTON PARKWAY
LAGUNA HILLS
133
LAGUNA CANYON FREEWAY
intersil
Intersil Corporation
Irvine, California
< UNIVERSITY BLVD

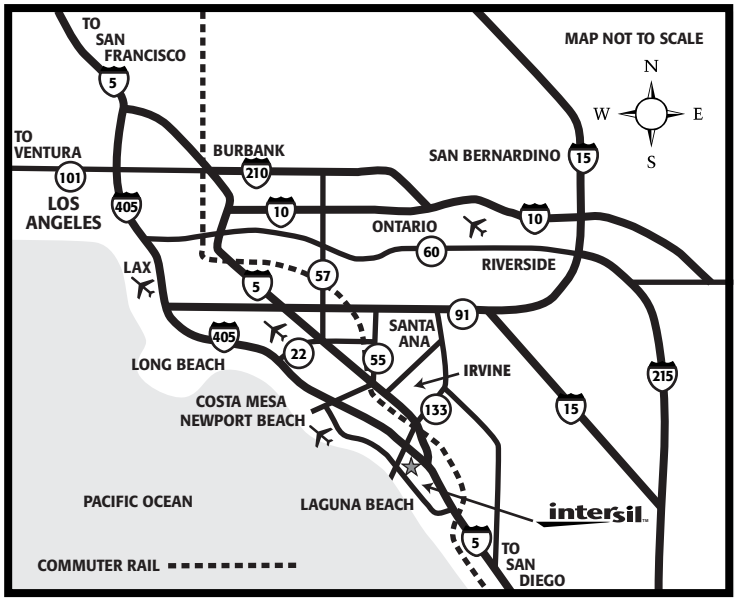
TO SAN FRANCISCO
5
MAP NOT TO SCALE
N
W
E
S
TO VENTURA
101
BURBANK
210
SAN BERNARDINO
15
LOS ANGELES
405
10
ONTARIO
60
RIVERSIDE
LAX
57
91
SANTA ANA
22
55
LONG BEACH
IRVINE
215
COSTA MESA
NEWPORT BEACH
133
PACIFIC OCEAN
LAGUNA BEACH
intersil
TO SAN DIEGO
COMMUTER RAIL

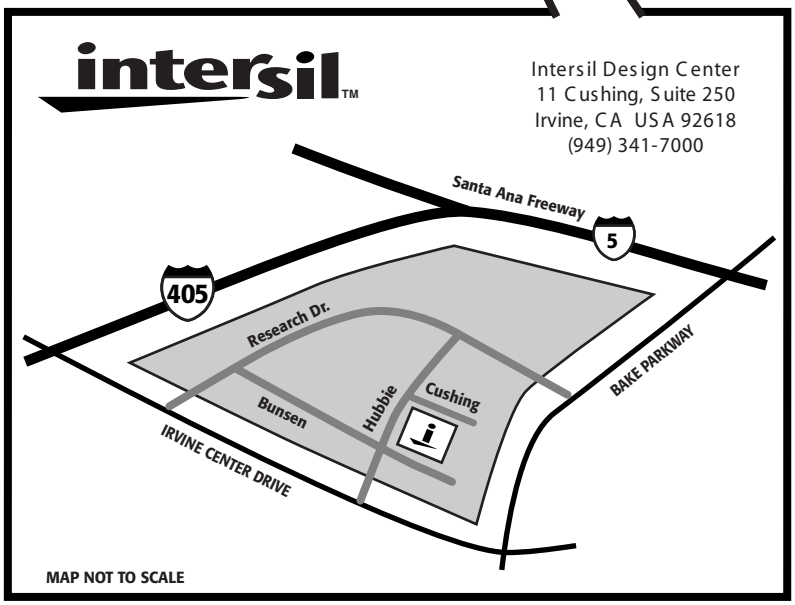
intersil
Intersil Design Center
11 Cushing, Suite 250
Irvine, CA USA 92618
(949) 341-7000
Santa Ana Freeway
5
405
Research Dr.
Bunsen
Hubbie
Cushing
BAKE PARKWAY
IRVINE CENTER DRIVE
MAP NOT TO SCALE